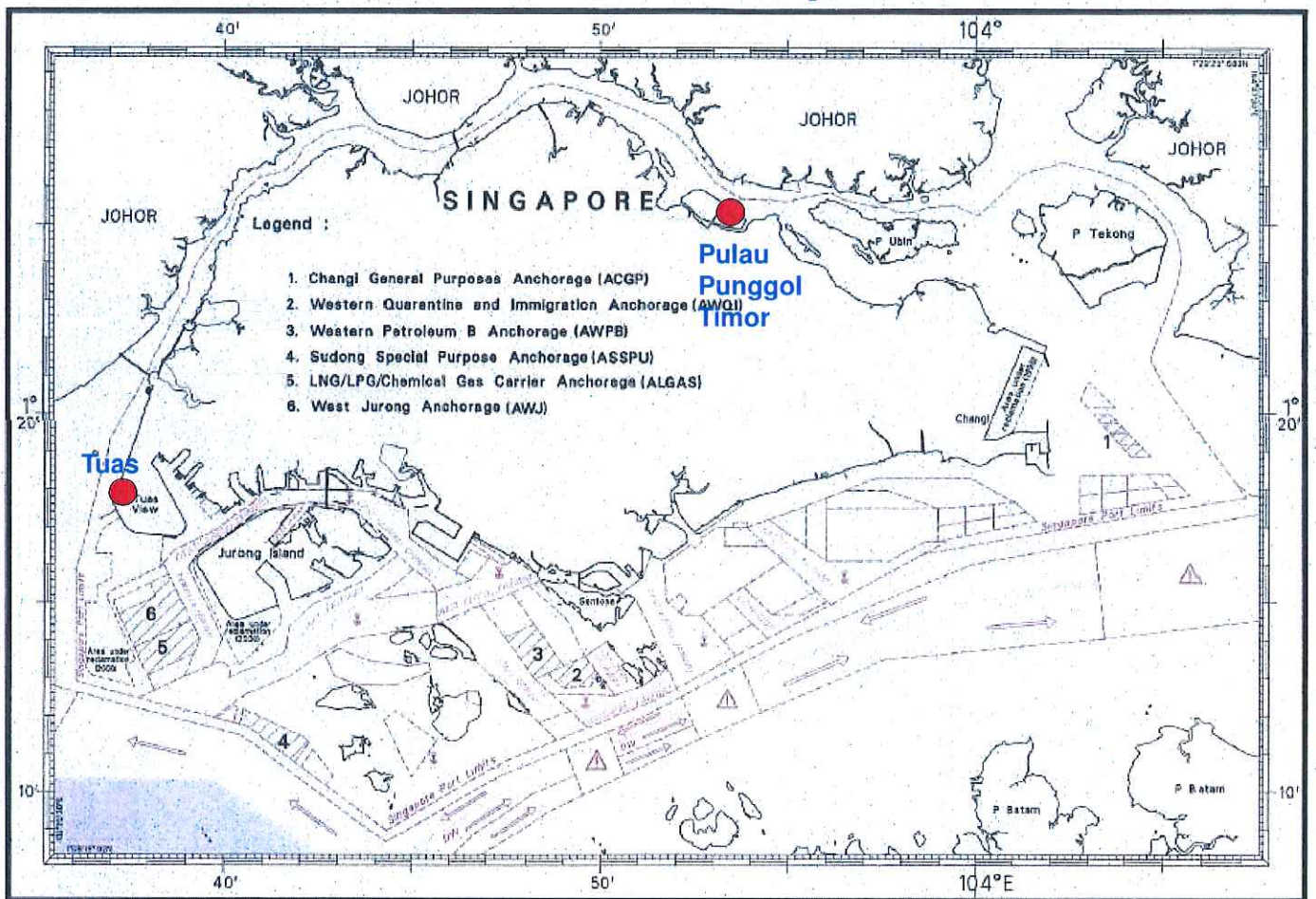


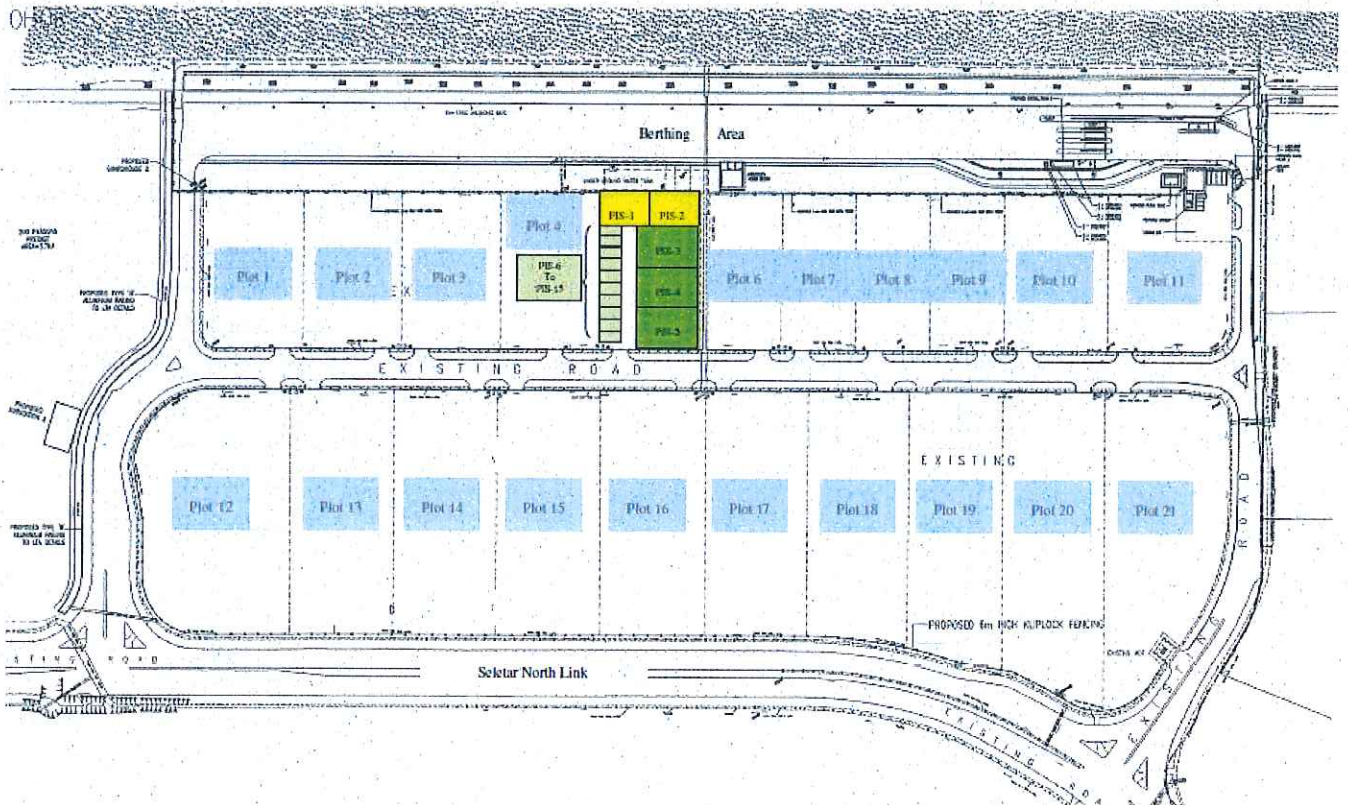
Location Map

Appendix 1



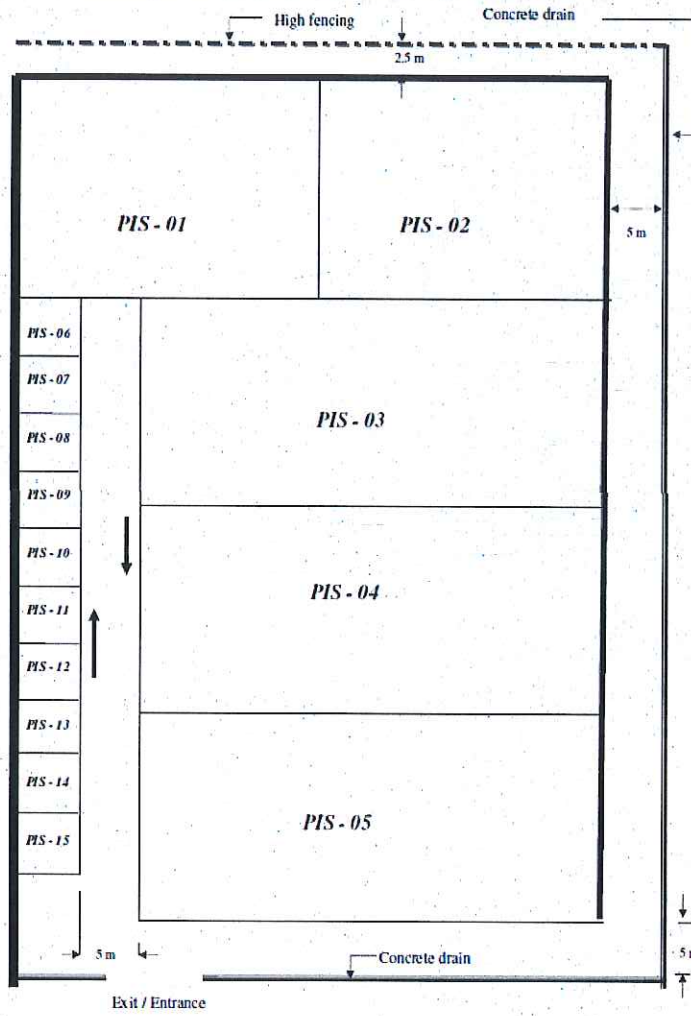
Appendix 2

PULAU PUNGGOL AGGREGATE TERMINAL - ISOLATION SUB-PLOTS



Appendix 3

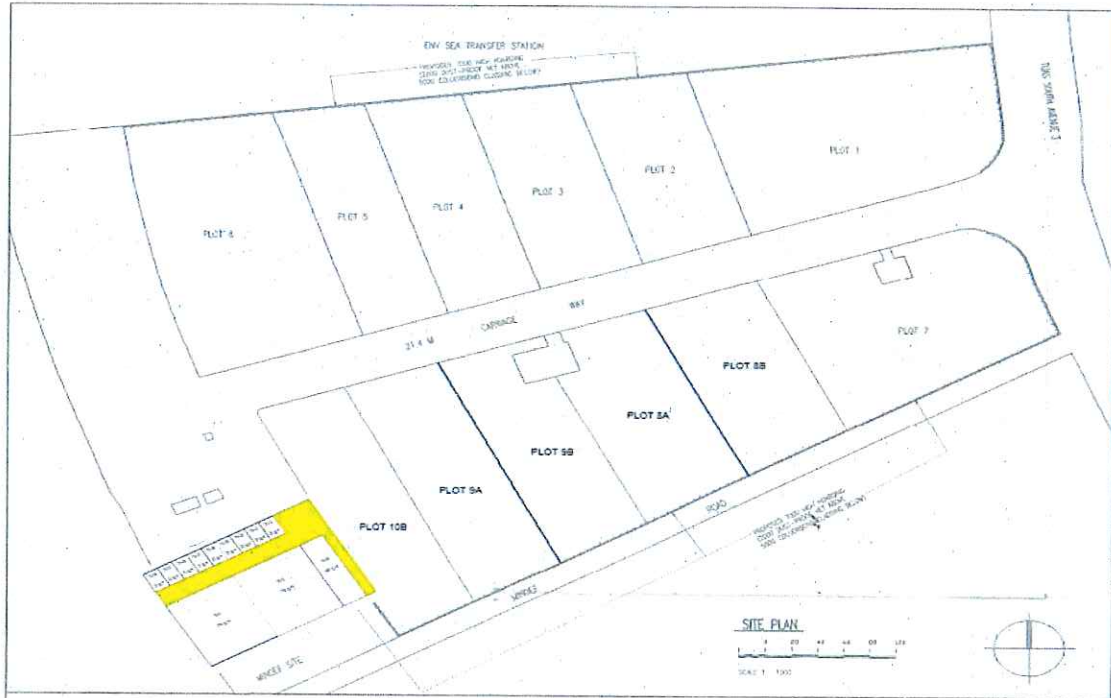
PULAU PUNGGOL TIMOR AGGREGATE TERMINAL - ISOLATION SUB-PLOT



Note: PIS-06 to PIS-15 are 25m² each (5m x 5m)

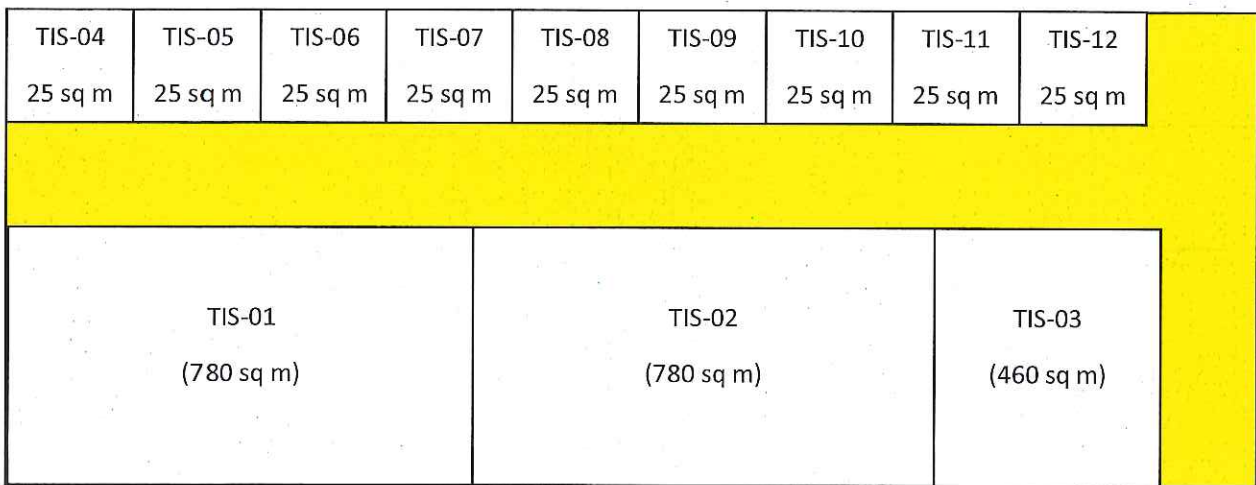
APPENDIX 4

TUAS AGGREGATE TERMINAL



Tuas Aggregate Terminal – Isolation Sub-Plots (Plot 10A)

Entrance / Exit



Note: ISP are not drawn to scale